
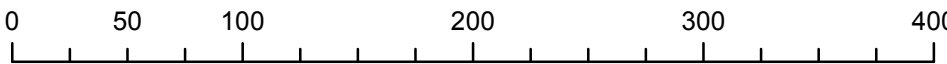





Prepared by : Date :	Kristy Groves 17/02/12
GIS checked by : Date :	
Quality Control by : Date :	J. Dixon 23 Feb. 2012
Chief Surveyor : Date Approved :	R. Vasquez 9/03/12
L&S Job No. :	27614

TITLE	PROPOSED ROAD LINKING CAPT MABRY DRIVE WITH BONITA CRESCENT, CAYMAN BRAC		 N
	 0 50 100 200 300 400 Feet		
SCALE	LEGEND / ABBREVIATIONS / AMENDMENTS		
	 Proposed Road Opening		

BOUNDARY PLAN No.	540
BLOCK No.	96D
LANDS AND SURVEY DEPARTMENT CAYMAN ISLANDS GOVERNMENT P.O. Box 1089 Grand Cayman KY1-1102 CAYMAN ISLANDS	