
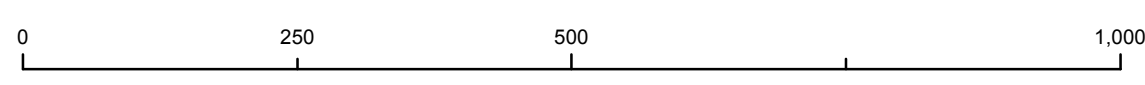





Prepared by : Date :	K. Groves 13/06/12	TITLE PROPOSED ROAD WEST OF LEWIN DRIVE, CAYMAN BRAC		BOUNDARY PLAN No.	549
GIS checked by : Date :				BLOCK No.	106A,107A
Quality Control by : Date :	J. Dixon 5 Oct. 2012	SCALE		LANDS AND SURVEY DEPARTMENT CAYMAN ISLANDS GOVERNMENT P.O. Box 1089 Grand Cayman KY1-1102 CAYMAN ISLANDS	
Chief Surveyor : Date Approved :	R. Vasquez 2/11/12	LEGEND / ABBREVIATIONS / AMENDMENTS			
L&S Job No. :	27895	 Proposed Road Opening	Gazette 26/2012, Monday, 17 December 2012		