
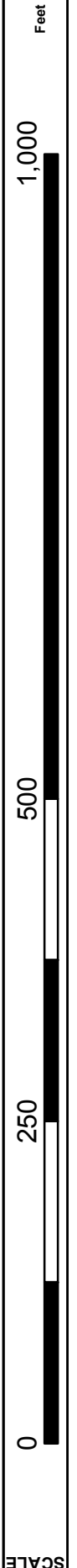



Prepared by: Date:	Botshelo Webster 29/09/15	TITLE	
GIS created by: Date:	J. Dixon 6 Oct 2015	PROPOSED ROAD OPENING OF EAST WEST ARTERIAL ROAD, 28B299, 28B310, 28B330, 28B335 & 28B337	
Quality Control by: Date:	M. Whiteman Sept 1/16	BOUNDARY PLAN No.	585
Chief Surveyor: Date Approved:	30361	BLOCK No.	28B
L&S Job No.:		LANDS AND SURVEY DEPARTMENT CAYMAN ISLANDS GOVERNMENT P.O. Box 1089 Grand Cayman KY1-1102 CAYMAN ISLANDS	


  
**PROPOSED ROAD OPENING OF EAST WEST ARTERIAL ROAD,  
28B299, 28B310, 28B330, 28B335 & 28B337**


  
 SCALE 1:1000 Feet

LEGEND / ABBREVIATIONS / AMENDMENTS


  
 Road Opening

Extraordinary Gazette 78/2016, Friday 30 September, 2016