
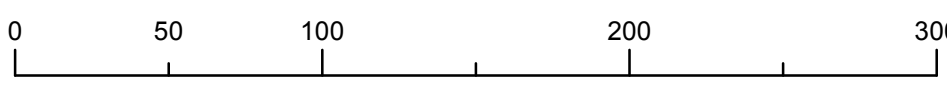



Prepared by : Date :	K. Clarke 19/08/16
GIS checked by : Date :	
Quality Control by : Date :	J Dixon 24 Aug 2016
Chief Surveyor : Date Approved :	M Whiteman Aug 25 / 16
L&S Job No. :	31299

<b>TITLE</b>	<b>PROPOSED ROAD OPENING ON 7-MILE PUBLIC BEACH, OFF WEST BAY ROAD</b>		 N
	 Feet		
<b>SCALE</b>	LEGEND / ABBREVIATIONS / AMENDMENTS		
	 Proposed Road Opening		

BOUNDARY PLAN No.	<b>597</b>
BLOCK No.	<b>11B</b>
<b>LANDS AND SURVEY DEPARTMENT CAYMAN ISLANDS GOVERNMENT P.O. Box 1089 Grand Cayman KY1-1102 CAYMAN ISLANDS</b>	

Extraordinary Gazette 73/2016, Wednesday 14 September, 2016