
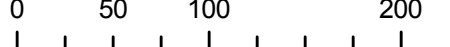



Prepared by : Date :	A. Verrill 9 June 2010	TITLE DEFINITION OF ESTERLEY TIBBETTS HIGHWAY & GECKO LINK CENTURY 21 ROUNDABOUT GRAND CAYMAN		PRESCRIBED COMPOSITE MAP No.	PCM 263
GIS checked by : Date :				BLOCK No.	12D, 12E
Quality Control by : Date :		SCALE 0 50 100 200 Feet 	LANDS AND SURVEY DEPARTMENT CAYMAN ISLANDS GOVERNMENT P.O. Box 1089 Grand Cayman KY1-1102 CAYMAN ISLANDS		
Chief Surveyor : Date Approved :	R. Vasquez 10/06/10		LEGEND / ABBREVIATIONS / AMENDMENTS  Road Definition Gazette # 16/2010, Monday 2 August 2010 Base Plan: 51/544		
L&S Job No. : Forms: PCM_Small	26195				