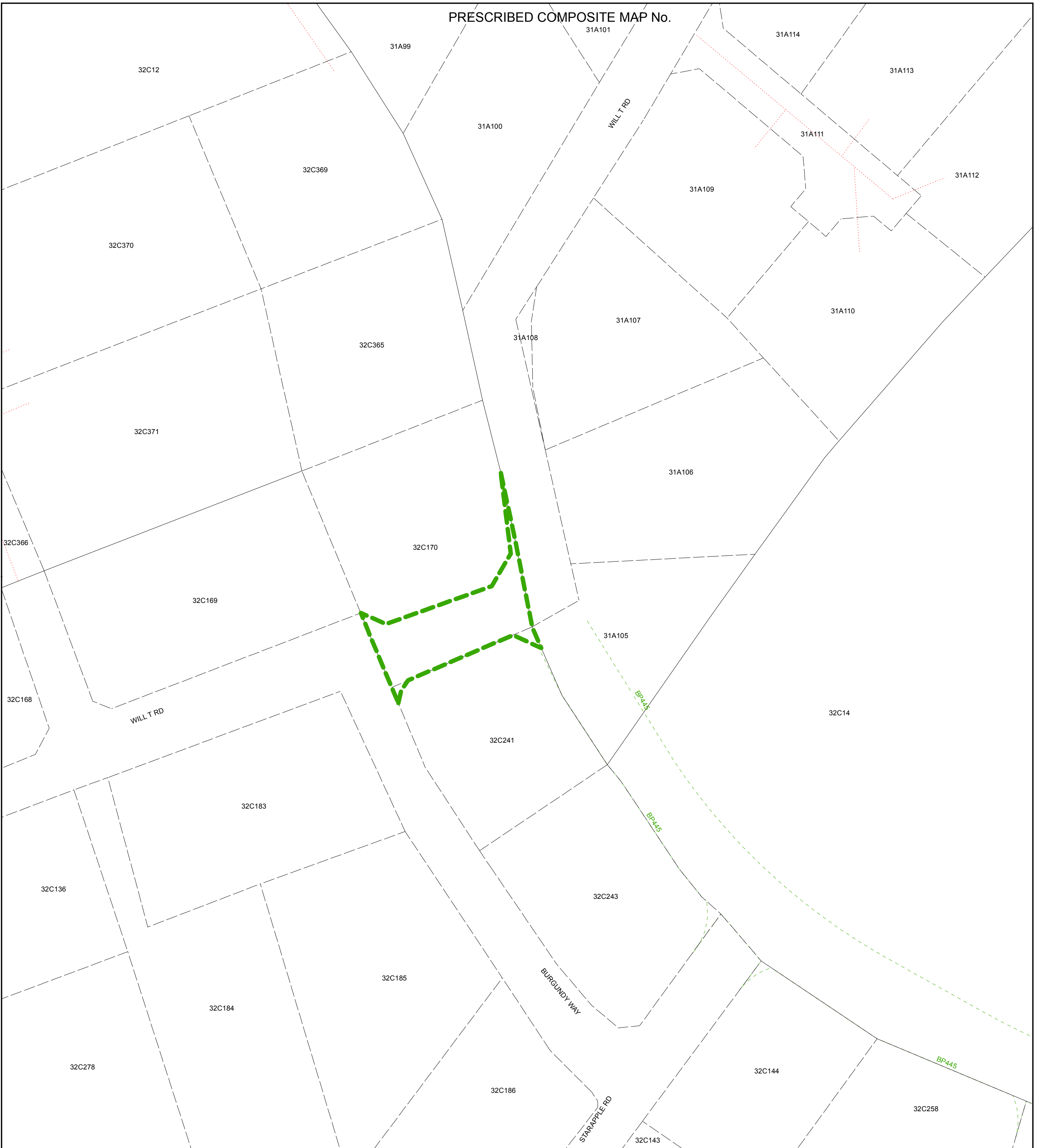

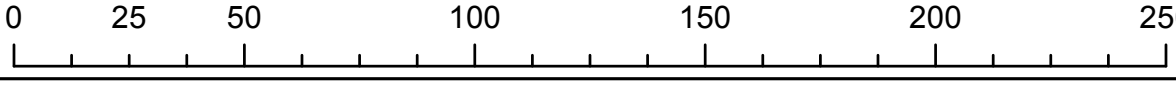



PRESCRIBED COMPOSITE MAP No.



Prepared by : Date :	J. Dixon 30 Sept. 2010
GIS checked by : Date :	
Quality Control by : Date :	
Act. Chief Surveyor : Date Approved :	Michael Whiteman July 1/11
L&S Job No. :	26448

TITLE	Road Demarcation of part of Will T Road, Lower Valley		 N
	SCALE  0 25 50 100 150 200 250 Feet		
LEGEND / ABBREVIATIONS / AMENDMENTS			
 Road Demarcation		Gazette 06/2012, Monday 12 March 2012 Base Plan: 03/402	

PRESCRIBED COMPOSITE MAP No.	267
BLOCK No.	32C
LANDS AND SURVEY DEPARTMENT CAYMAN ISLANDS GOVERNMENT P.O. Box 1089 Grand Cayman KY1-1102 CAYMAN ISLANDS	