
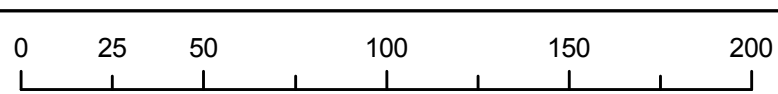





Prepared by : Date :	J. Dixon 7 January 2011	<b>TITLE</b> ROAD DEFINITION OF PART OF FERN CIRCLE, GEORGE TOWN	 N	PRESCRIBED COMPOSITE MAP No.	269
GIS checked by : Date :				BLOCK No.	15C
Quality Control by : Date :		<b>SCALE</b> 	<b>LANDS AND SURVEY DEPARTMENT</b> <b>CAYMAN ISLANDS GOVERNMENT</b> P.O. Box 1089 Grand Cayman KY1-1102 CAYMAN ISLANDS		
Chief Surveyor : Date Approved :	R. Vasquez 20 / 01 / 11	<b>LEGEND / ABBREVIATIONS / AMENDMENTS</b>  Road Definition			
L&S Job No. :	26667	Gazette 07/2011, Monday 28 March 2011 Base Plan: 03/401			