




| | | | | | |
|-------------------------------------|-------------------------------|-------------------------|--|---|----------|
| Prepared by : Date : | A. Verrill 27 January 2011 | J. Dixon 4 Feb. 2011 |  | PRESCRIBED COMPOSITE MAP No. | 270 |
| GIS checked by : Date : | | | | BLOCK No. | 37A, 38C |
| Quality Control by : Date : | | |  | LANDS AND SURVEY DEPARTMENT CAYMAN ISLANDS GOVERNMENT P.O. Box 1089 Grand Cayman KY1-1102 CAYMAN ISLANDS | |
| Chief Surveyor : Date Approved : | R. Vasquez 1/03/11 | | | ROAD DEFINITION OF PART OF ANTON BODDEN DR. BODDEN TOWN | |
| L&S Job No. : | 26710 | | LEGEND / ABBREVIATIONS / AMENDMENTS  Road Definition Gazette 07/2011, Monday 28 March 2011 Base Plan: 51/655 | | |