
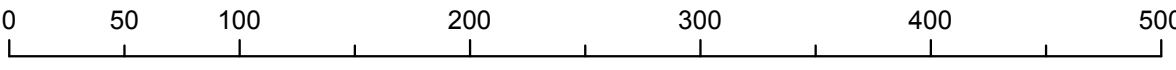





Prepared by : Date :	K Groves 8/02/12	TITLE ROAD DEFINITION OF DORCY DRIVE & OWEN ROBERTS DRIVE JUNCTION, GEORGE TOWN EAST		PRESCRIBED COMPOSITE MAP No.	PCM280
GIS checked by : Date :				BLOCK No.	20B
Quality Control by : Date :	J. Dixon 23 Feb. 2012	SCALE 	LANDS AND SURVEY DEPARTMENT CAYMAN ISLANDS GOVERNMENT P.O. Box 1089 Grand Cayman KY1-1102 CAYMAN ISLANDS		
Chief Surveyor : Date Approved :	R. Vasquez 24/02/12		LEGEND / ABBREVIATIONS / AMENDMENTS  Road Definition Data Plan: 03/523 Gazette 11/2012, Tuesday 22nd May 2012		
L&S Job No. :	27594	<small>Forms: PCM_Small</small>			