
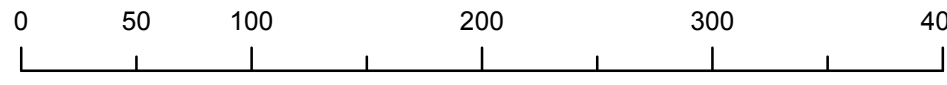



Prepared by : Date :	Kristy Groves 17/02/12
GIS checked by : Date :	
Quality Control by : Date :	J. Dixon 24 Feb. 2012
Chief Surveyor : Date Approved :	R. Vasquez 9/03/12
L&S Job No. :	27615

TITLE	<b>ROAD DEFINITION OF ROAD LINKING CAPT MABRY DRIVE WITH BONITA CRESCENT, CAYMAN BRAC</b>		 N
	 0    50    100    200    300    400 Feet		
SCALE	LEGEND / ABBREVIATIONS / AMENDMENTS		
	 Road Definition		<b>Base Plan: 03/524</b> Gazette 4/2014, Monday 24 February 2014

PRESCRIBED COMPOSITE MAP No.	281
BLOCK No.	96D
<b>LANDS AND SURVEY DEPARTMENT CAYMAN ISLANDS GOVERNMENT P.O. Box 1089 Grand Cayman KY1-1102 CAYMAN ISLANDS</b>	