




Prepared by : Date :	Botshelo Webster 6/12/12	TITLE ROAD DEFINITION OF WEST BAY ROAD DIVERSION, RALEIGH QUAY TO SALT CREEK & THE WIDENING ON PART OF ESTERLEY TIBBETTS HWY		PRESCRIBED COMPOSITE MAP No.	288
GIS checked by : Date :				BLOCK No.	10E, 11B, 11C
Quality Control by : Date :	J. Dixon 10 Dec. 2012 / 4 Jan. 2013	SCALE 	Foot	LANDS AND SURVEY DEPARTMENT CAYMAN ISLANDS GOVERNMENT P.O. Box 1089 Grand Cayman KY1-1102 CAYMAN ISLANDS	
Act. Chief Surveyor : Date Approved :	Michael Whiteinan Jan. 18, 2013			LEGEND / ABBREVIATIONS / AMENDMENTS  Road Definition	
L&S Job No. :	28047	Data Plan: 51/805 & 51/807 Extraordinary 22/2013, Wednesday 13 March 2013			