
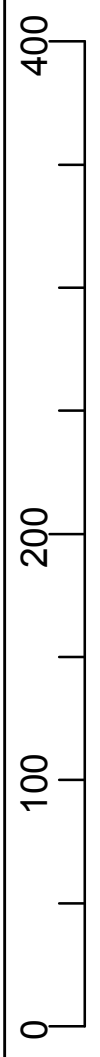





Prepared by: Date:	Richard Webster 04/08/14	PRESCRIBED COMPOSITE MAP No.	292
GIS checked by: Date:	J Dixon 15 July 2014	BLOCK No.	66A
Quality Control by: Date:		LANDS AND SURVEY DEPARTMENT CAYMAN ISLANDS GOVERNMENT P.O. Box 1089 Grand Cayman KY1-1102 CAYMAN ISLANDS	
Chief Surveyor: Date Approved:	R Vasquez 4/09/14	  LEGEND / ABBREVIATIONS / AMENDMENTS	
L&S Job No.:	28354		
Form: PCD_Large		ROAD DEFINITION OF PART OF HIGH ROCK DRIVE, EAST INTERIOR TITLE SCALE Road Definition  <small>Data Plan: 51/803 Gazette 24/2014 Monday 1 December 2014</small>	