




Prepared by : Date :	K. Clarke 31/7/15	TITLE ROAD DEFINITION OF OLD CREWE ROAD & CREWE ROAD WIDENING		PRESCRIBED COMPOSITE MAP No.	310
GIS checked by : Date :				BLOCK No.	22E, 23B
Quality Control by : Date :	J. Dixon 22 Sept. 2015	SCALE 	LANDS AND SURVEY DEPARTMENT CAYMAN ISLANDS GOVERNMENT P.O. Box 1089 Grand Cayman KY1-1102 CAYMAN ISLANDS	Data Plan: 51/917 Gazette 9/2017, Monday, 24 April 2017	
Chief Surveyor : Date Approved :	M Whiteman Mar 6/17			 Road Definition	
L&S Job No. :	30234	Foms: PCM_Small			