
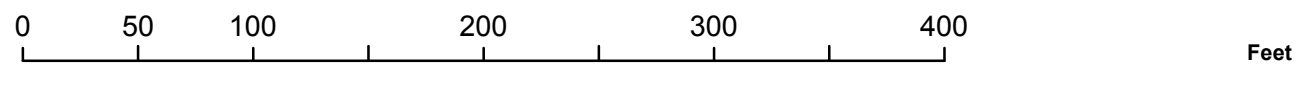





Prepared by : Date :	B. Webster 7/10/16
GIS checked by : Date :	J. Dixon 22 Nov 2016
Quality Control by : Date :	
Chief Surveyor : Date Approved :	M. Whiteman Nov 28/16
L&S Job No. :	31399

TITLE	ROAD DEFINITION OF PART OF ALGERNON DR, CAYMAN BRAC		
			
SCALE	LEGEND / ABBREVIATIONS / AMENDMENTS		
	 Road Definition Data Plan: 03/884, 51/650, 51/734 Gazette 4/2017, Monday 13 February 2017		

PRESCRIBED COMPOSITE MAP No.	317
BLOCK No.	99A
LANDS AND SURVEY DEPARTMENT CAYMAN ISLANDS GOVERNMENT P.O. Box 1089 Grand Cayman KY1-1102 CAYMAN ISLANDS	